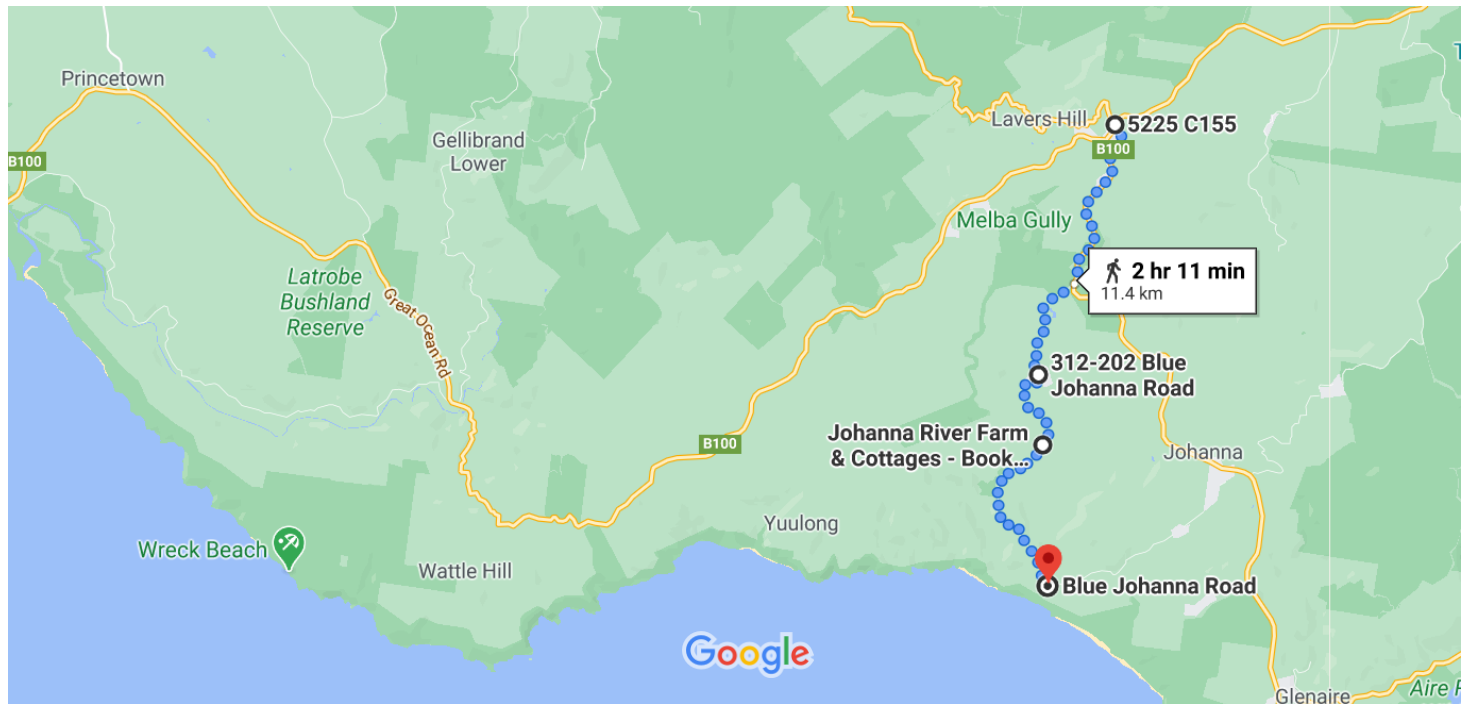


# 5225 C155, Lavers Hill VIC 3238 to Blue Johanna Rd, Johanna VIC 3238

Walk 11.4 km, 2 hr 11 min



Map data ©2020 2 km

Use caution—walking directions may not always reflect real-world conditions

## 5225 C155

Lavers Hill VIC 3238

- ↑ 1. Walk south on Colac-Lavers Hill Rd/C155 towards Great Ocean Rd/B100  
\_\_\_\_\_ 36 m
- ↶ 2. Turn left onto Great Ocean Rd/B100  
\_\_\_\_\_ 3.4 km
- ↷ 3. Slight right onto Blue Johanna Rd  
Destination will be on the right  
\_\_\_\_\_ 2.2 km

1 hr 6 min (5.7 km)

## 312-202 Blue Johanna Rd




Johanna VIC 3238

- ↑ 4. Walk south on Blue Johanna Rd  
\_\_\_\_\_ 1.9 km
- ↷ 5. Turn right  
\_\_\_\_\_ 3 m

21 min (1.9 km)

## Johanna River Farm & Cottages - Book Direct via our website

420 Blue Johanna Rd, Johanna VIC 3238

-  6. Walk south-east towards Blue Johanna Rd  
3 m
-  7. Turn right onto Blue Johanna Rd  
3.7 km
-  8. Sharp right  
5 m

44 min (3.8 km)

## Blue Johanna Rd

Johanna VIC 3238

These directions are for planning purposes only. You may find that construction projects, traffic, weather, or other events may cause conditions to differ from the map results, and you should plan your route accordingly. You must obey all signs or notices regarding your route.