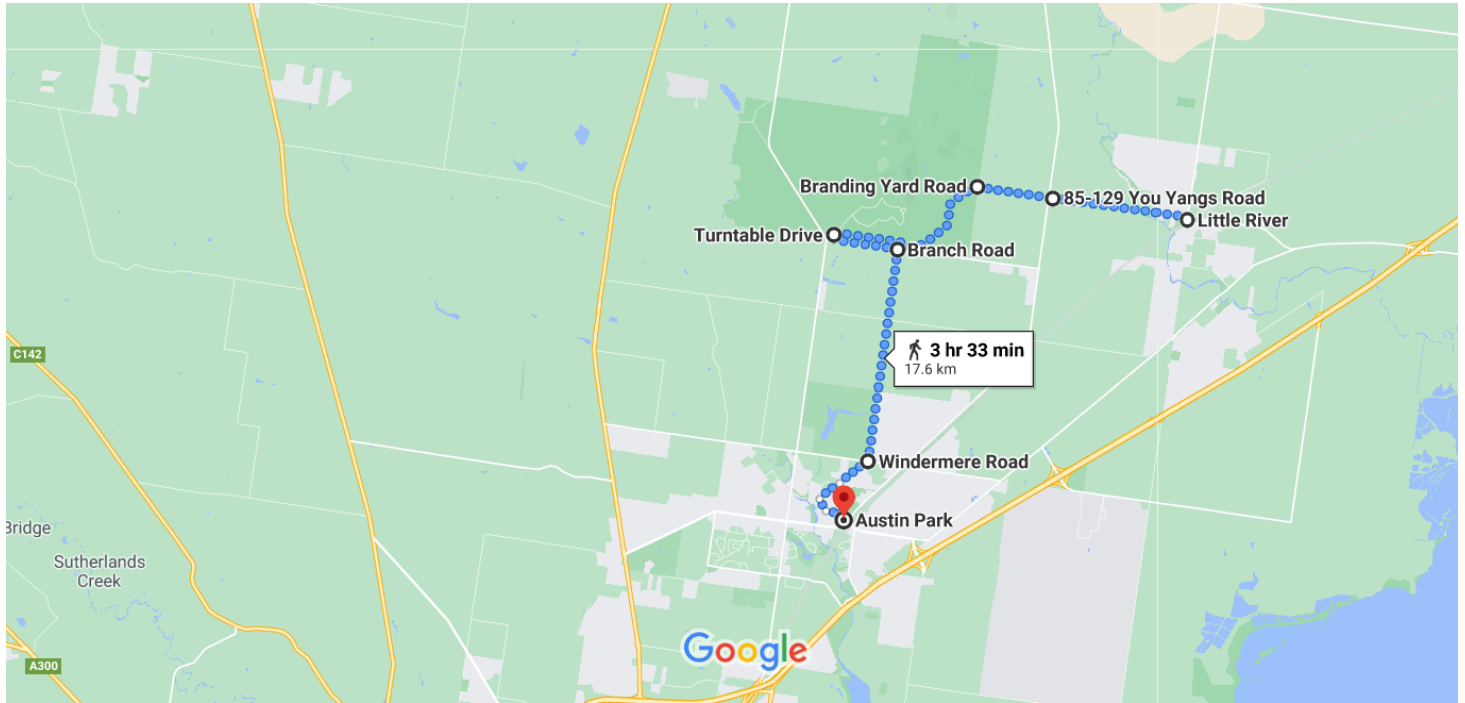


Little River VIC 3211 to Austin Park, Walkers Road, Lara VIC

Walk 17.6 km, 3 hr 33 min



Map data ©2020 2 km

Use caution—walking directions may not always reflect real-world conditions

Little River

Victoria 3211

- ↑ 1. Walk north-east towards You Yangs Rd
_____ 38 m
- ↶ 2. Turn left onto You Yangs Rd
_____ 42 m
- ↶ 3. Turn left to stay on You Yangs Rd
Destination will be on the right
_____ 3.1 km

39 min (3.2 km)

85-129 You Yangs Rd

Little River VIC 3211

- ↑ 4. Walk west on You Yangs Rd towards Little River-Ripley Rd
_____ 91 m
- ↑ 5. Continue onto Toyne's Rd
_____ 1.6 km

- ↑ 6. Continue onto Branding Yard Rd
Restricted-usage road
30 m
- ↷ 7. Turn right onto Great Cir Dr
7 m

23 min (1.8 km)

Branding Yard Rd

Little River VIC 3211

- ↑ 8. Walk south-west on Great Cir Dr towards Branding Yard Rd
3.9 km
- ↶ 9. Turn left onto Turntable Dr
Destination will be on the right
70 m

48 min (4.0 km)

Turntable Dr

Little River VIC 3211

- ↑ 10. Walk south-west on Turntable Dr towards Branch Rd
110 m
- ↶ 11. Turn left onto Branch Rd
Destination will be on the right
1.5 km

19 min (1.6 km)

Branch Rd








Lara VIC 3212

- ↑ 12. Walk east on Branch Rd towards Flinders Ave
15 m
- ↷ 13. Turn right onto Flinders Ave
Destination will be on the right
4.8 km

57 min (4.9 km)

Windermere Rd

Lara VIC 3212

-  14. Walk south on Flinders Ave towards Windermere Rd
16 m
-  15. Turn right onto Windermere Rd
36 m
-  16. Turn left onto Flinders Ave
Go through 1 roundabout
800 m
-  17. Turn left
550 m
-  18. Turn left onto Curletts Rd
300 m
-  19. At the roundabout, take the 1st exit onto Walkers Rd
350 m
-  20. Slight right to stay on Walkers Rd
Go through 1 roundabout
Destination will be on the right
150 m

27 min (2.2 km)

Austin Park

1 Walkers Rd, Lara VIC 3212

These directions are for planning purposes only. You may find that construction projects, traffic, weather, or other events may cause conditions to differ from the map results, and you should plan your route accordingly. You must obey all signs or notices regarding your route.