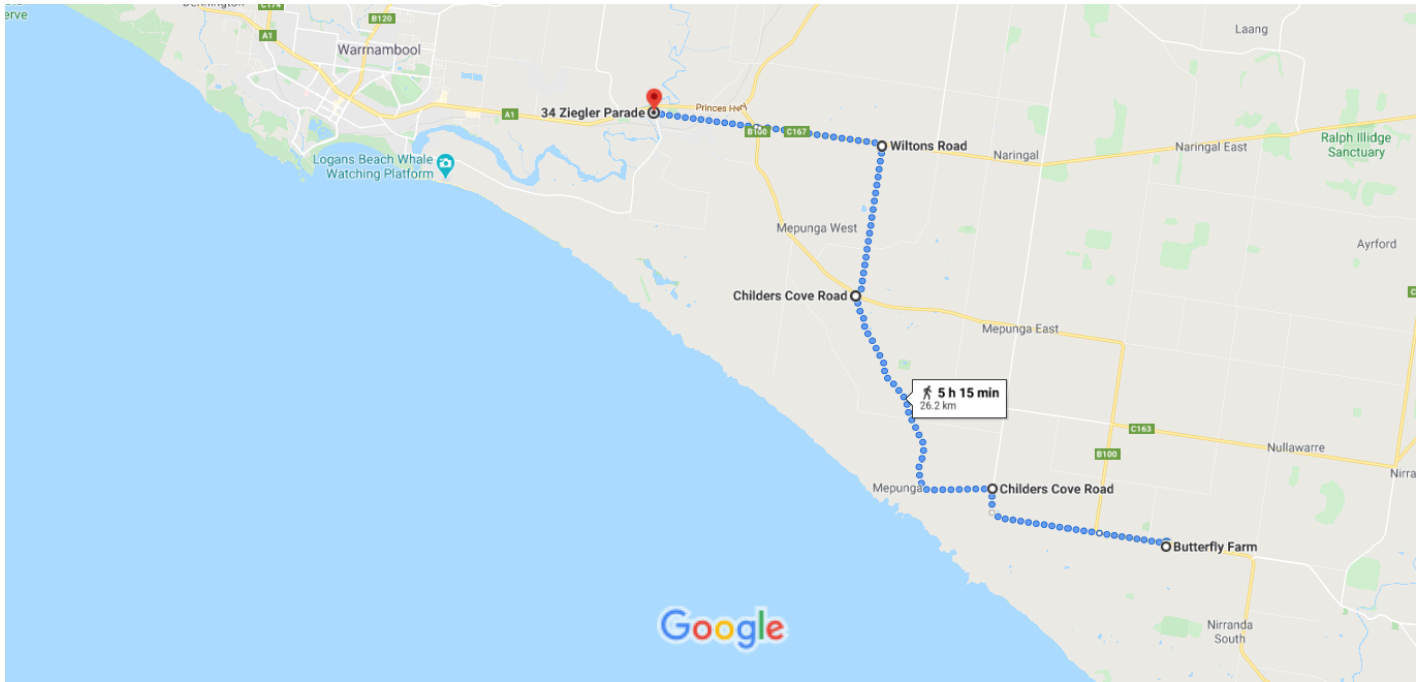




Butterfly Farm to 34 Ziegler Parade, Allansford VIC 3277

Walk 26.2 km, 5 h 15 min



Map data ©2020 2 mi

Use caution—walking directions may not always reflect real-world conditions

Butterfly Farm

3155 Great Ocean Rd, Nirranda VIC 3268

- ↑ 1. Walk west on Great Ocean Rd/B100 towards Blakes Rd
2.0 km
- ↑ 2. Continue onto Childers Cove Rd
3.3 km
- ↑ 3. Continue onto Rollos Rd
700 m
- ↶ 4. Turn left onto Childers Cove Rd
20 m

1 h 12 min (6.1 km)

Childers Cove Rd

The Cove VIC 3268


- ↑ 5. Walk west on Childers Cove Rd towards Mepunga East School Rd
 Destination will be on the right
8.4 km



1 h 42 min (8.4 km)

Childers Cove Rd

Mepunga West VIC 3277

-  6. Walk north on Childers Cove Rd towards Great Ocean Rd/B100

 57 m
-  7. Turn left onto Great Ocean Rd/B100


 43 m
-  8. Turn right onto Wiltons Rd
 Destination will be on the left


 4.6 km


57 min (4.7 km)


Wiltons Rd



Allansford VIC 3277

-  9. Walk north on Wiltons Rd towards Cobden-Warrnambool Rd/C167

 66 m
-  10. Turn left onto Cobden-Warrnambool Rd/C167

 3.7 km
-  11. Slight right towards Great Ocean Rd/B100

 100 m
-  12. Slight right onto Great Ocean Rd/B100

 16 m
-  13. Slight left onto Ziegler Parade
 Destination will be on the right

 3.1 km

1 h 24 min (7.0 km)

34 Ziegler Parade

Allansford VIC 3277

These directions are for planning purposes only. You may find that construction projects, traffic, weather, or other events may cause conditions to differ from the map results, and you should plan your route accordingly. You must obey all signs or notices regarding your route.