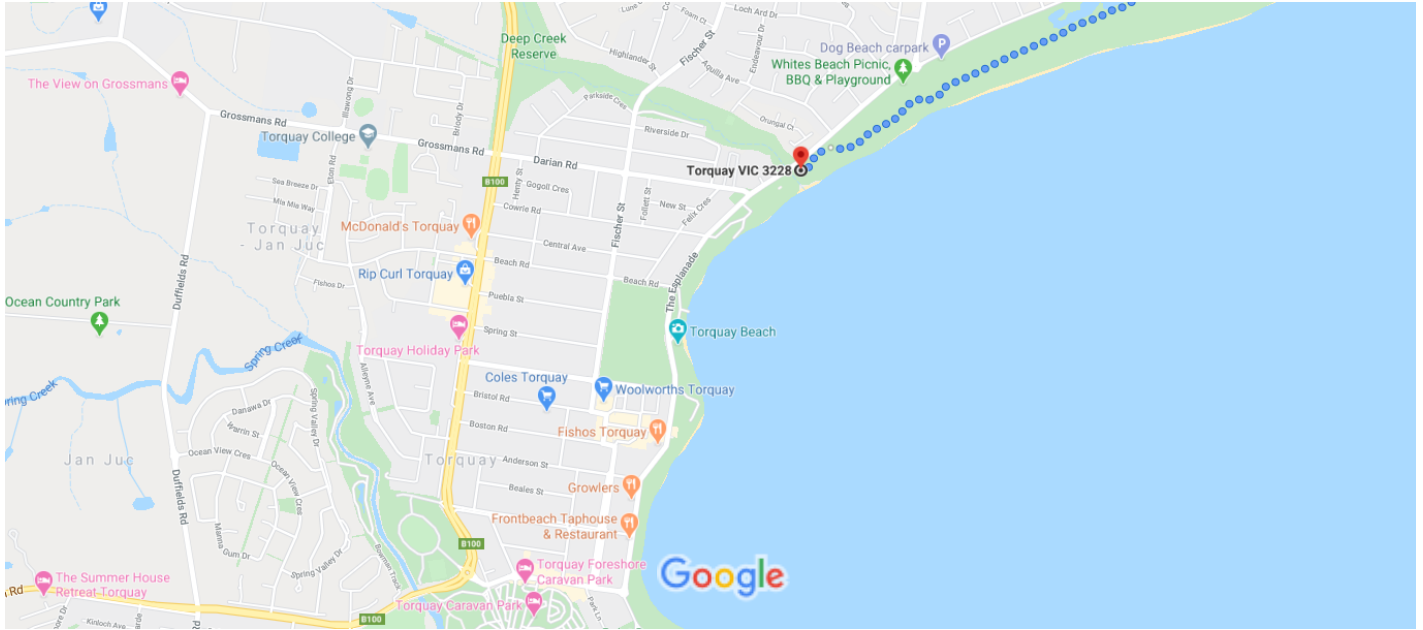




# Wallington Rd, Ocean Grove VIC 3226 to Torquay, Victoria 3228

Walk 20.7 km, 4 h 12 min



Map data ©2020 1000 ft

Use caution—walking directions may not always reflect real-world conditions

## Wallington Rd

Ocean Grove VIC 3226



- 1. Walk south on Wallington Rd  
22 m
- 2. At the roundabout, take the 3rd exit onto Sweetman Parade/C129  
 Continue to follow C129  
2.5 km
- 3. Slight left onto Barwon Heads-Ocean Grove Rd/C129  
44 m
- 4. At the roundabout, take the 1st exit onto Ewing Blyth Dr  
 Destination will be on the right  
700 m

42 min (3.3 km)




## Ewing Blyth Dr

Barwon Heads VIC 3227

- 5. Walk west on Ewing Blyth Dr  
49 m
- 6. Continue onto Thirteenth Beach Rd  
5.6 km

-  7. Turn left  
 Restricted-usage road  

---

 1.0 km
-  8. Turn left  
 Restricted-usage road  
 Destination will be on the left  

---



 8 m

---



1 h 20 min (6.6 km)

## Connewarre



Victoria 3227

-  9. Walk south  
 Restricted-usage road  


---

 100 m
-  10. Turn right  
 Restricted-usage road  


---

 950 m
-  11. Sharp right  
 Restricted-usage road  


---

 750 m
-  12. Turn left  



---

 350 m
-  13. Continue onto Blackgate Rd  

---

 2.3 km
-  14. Slight left  

---

 350 m
-  15. Turn left onto Point Impossible Rd  
 Destination will be on the left  

---


 1.4 km

---


1 h 15 min (6.2 km)

## Point Impossible Rd


Torquay VIC 3228

-  16. Walk north-west on Point Impossible Rd  


---

 4 m
-  17. Turn left to stay on Point Impossible Rd  


---

 140 m
-  18. Turn right onto The Esplanade  

---


 1.1 km
-  19. Slight right  

---



 450 m
-  20. Continue onto The Esplanade  

---

 1.2 km

-  21. Turn left  

---

 1.5 km
-  22. Turn left  
 Destination will be on the right  

---

 170 m

---

56 min (4.6 km)

## Torquay

Victoria 3228

These directions are for planning purposes only. You may find that construction projects, traffic, weather, or other events may cause conditions to differ from the map results, and you should plan your route accordingly. You must obey all signs or notices regarding your route.