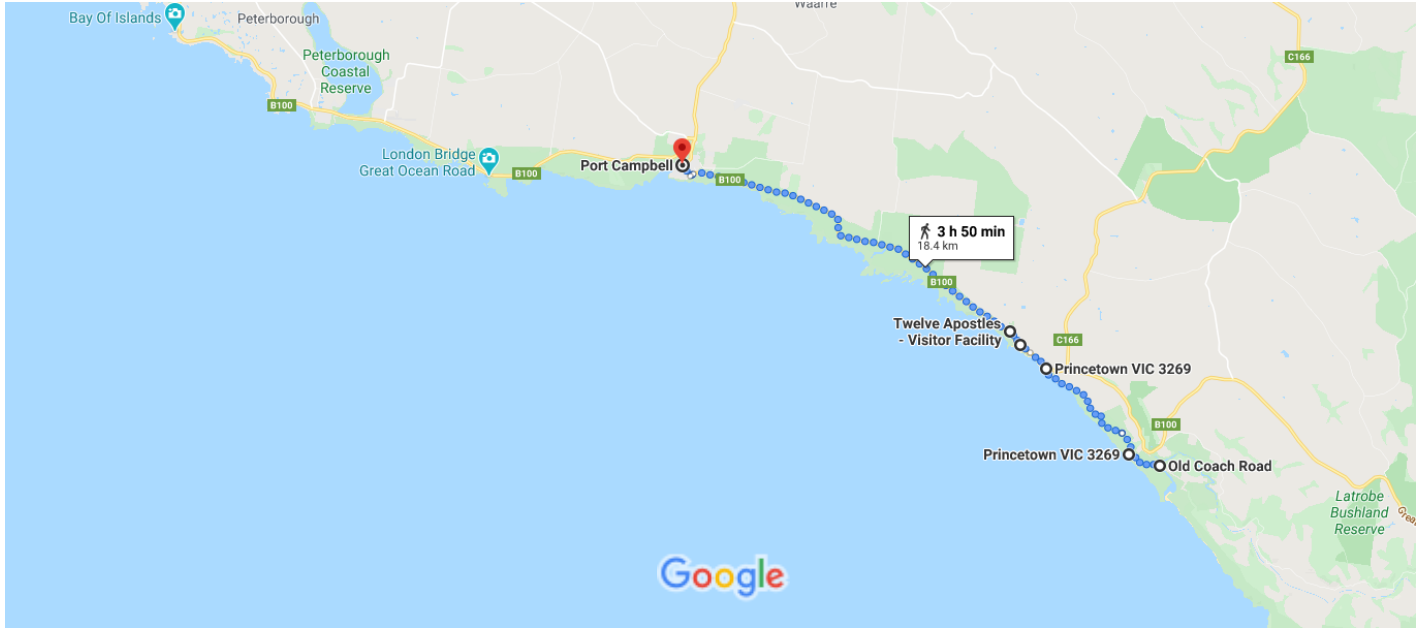




Old Coach Rd, Princetown VIC 3269 to Port Campbell VIC

Walk 18.4 km, 3 h 50 min



Map data ©2020 2 km

Use caution—walking directions may not always reflect real-world conditions

Old Coach Rd

Princetown VIC 3269

1. Walk south

1.1 km

15 min (1.1 km)

Princetown

Victoria 3269

2. Walk north-east

850 m

3. Turn left

3.5 km

56 min (4.4 km)

Princetown

Victoria 3269



4. Walk north-west

Take the stairs

100 m

5. Turn left towards Great Ocean Rd/B100




17 m

-  6. Turn left onto Great Ocean Rd/B100
600 m
-  7. Turn right
400 m

15 min (1.1 km)

Princetown






Victoria 3269

-  8. Walk north
550 m
-  9. Turn right
 Destination will be on the right
25 m

8 min (600 m)

Twelve Apostles - Visitor Facility

Great Ocean Rd & Booringa Rd, Princetown VIC 3269

-  10. Walk west
40 m
-  11. Turn left onto Booringa Rd
86 m
-  12. Turn right onto Great Ocean Rd/B100
10.7 km
-  13. Slight right to stay on Great Ocean Rd/B100
100 m
-  14. At the roundabout, take the 1st exit onto Great Ocean Rd/Morris St/B100
350 m

2 h 16 min (11.3 km)

Port Campbell

Victoria 3269

These directions are for planning purposes only. You may find that construction projects, traffic, weather, or other events may cause conditions to differ from the map results, and you should plan your route accordingly. You must obey all signs or notices regarding your route.