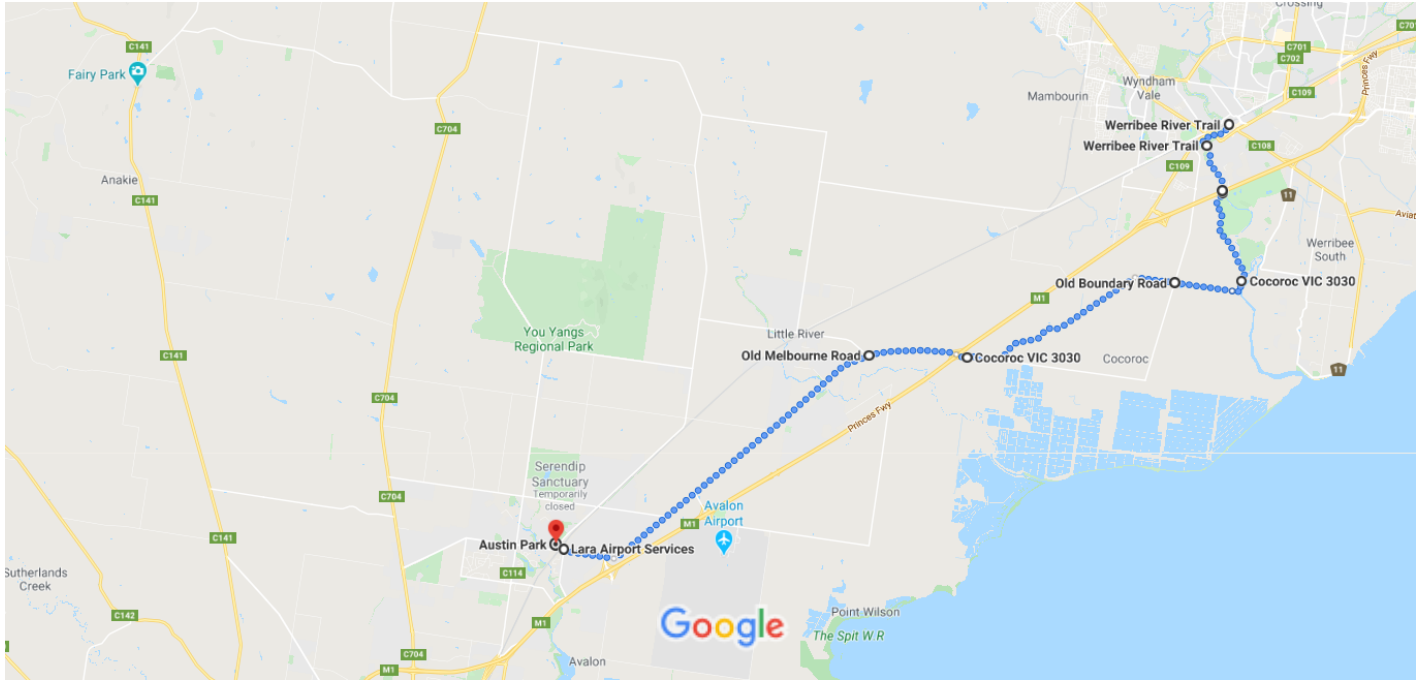




Werribee River Trail, Werribee VIC 3030 to Austin Park

Walk 32.5 km, 6 h 41 min



Map data ©2020 2 mi

Use caution—walking directions may not always reflect real-world conditions

Werribee River Trail

Werribee VIC 3030

- 1. Walk south on Werribee River Trail 1.3 km

19 min (1.3 km)

Werribee River Trail

Werribee VIC 3030

- 2. Walk south-east on Werribee River Trail 110 m
- 3. Slight right to stay on Werribee River Trail 1.5 km
- 4. Turn right 110 m

24 min (1.7 km)

Princes Fwy

Werribee VIC 3030

- 5. Walk south 54 m

40 s (54 m)

Princes Fwy

Werribee South VIC 3030

- ↑ 6. Walk south
-
- 3.4 km

41 min (3.4 km)

Cocoroc

Victoria 3030

- ↑ 7. Walk south towards 95e Rd
-
- 600 m

- ↑ 8. Continue onto Old Boundary Rd
- ⚠ Partial restricted-usage road
- ℹ Destination will be on the left
-
- 1.9 km

30 min (2.5 km)

Old Boundary Rd

Cocoroc VIC 3030

- ↑ 9. Walk west on Old Boundary Rd towards Metropolitan Farm Rd
- ⚠ Restricted-usage road
-
- 1.3 km

- ↑ 10. Continue onto Murtcaim Rd
- ⚠ Restricted-usage road
-
- 5.3 km

- ↪ 11. Turn right onto 160 S Rd
- ℹ Destination will be on the left
-
- 1.1 km

1 h 33 min (7.7 km)

Cocoroc

Victoria 3030

- ↑ 12. Walk west on 160 S Rd
-
- 350 m


- ↑ 13. Continue onto Little River Rd
-
- 2.9 km


- ↵ 14. Turn left onto Old Melbourne Rd
- ℹ Destination will be on the left
-
- 25 m

40 min (3.2 km)

Old Melbourne Rd

Little River VIC 3211

-  15. Walk south-west on Old Melbourne Rd towards Devines Rd

 10.6 km
-  16. Continue onto McClelland Ave


 1.6 km
- 17. Enter the roundabout



 34 m

2 h 29 min (12.3 km)

Lara Airport Services

Station Lake Rd, Lara VIC 3212

-  18. Walk north-west on McClelland Ave

 210 m
-  19. At the roundabout, take the 3rd exit onto Walkers Rd
 Destination will be on the left

 78 m

4 min (290 m)

Austin Park

1 Walkers Rd, Lara VIC 3212

These directions are for planning purposes only. You may find that construction projects, traffic, weather, or other events may cause conditions to differ from the map results, and you should plan your route accordingly. You must obey all signs or notices regarding your route.